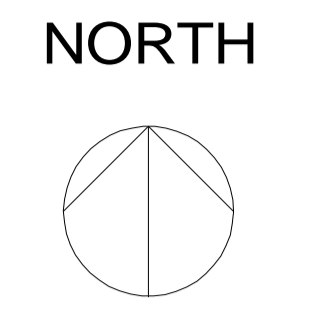


Notes
 All dimensions must be checked on site
 & not scaled from this drawing
 Crown Copyright & database rights
 2017 OS 100019980



grassed area to roadside frontage

(path)
 (access approach from Arnold Way)
4th OXFORD SCOUTS

separating fence - as noted
 on Elevations drawings

grassed area to roadside frontage
LOUIE MEMORIAL PAVILION

(path)
 (access approach from Arnold Way)

boundary fence
 - as noted on
 Elevations
 drawing

dashed line shows
 line of outer face
 of external walls, under

profiled sheet
 metal roof

fall

padlocked gate

(blocked bridle path)

black plastics
 RW goods

(this area
 heavily
 over-grown)

fall

fall

part of Application Site boundary
 - see also other drawings

(this area heavily over-grown)

grassed area
 between buildings
 with drainage &
 other services

near-flat felt
 or similar
 roof finishes

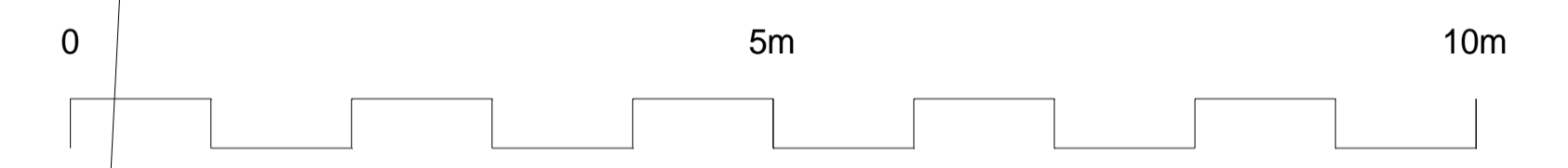
shallow fall

shallow fall

Main Entrance
 double doors
 & side panel

dashed line shows
 line of outer face
 of external walls, under

towards
 Louie Memorial
 Playing Fields

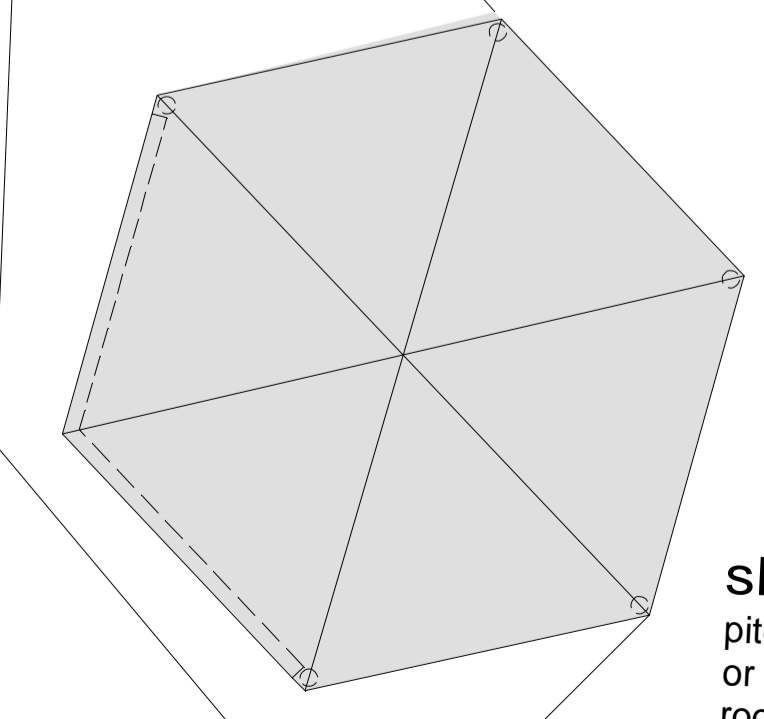


grassed area

(path)

black plastics
 RW goods

grassed area




shelter
 pitched felt
 or similar
 roof finishes

FULL PLANNING APPLICATION			
Revisions	Date	by	Rev
			P1

Client
 North Hinksey Parish Council

Project
 LOUIE MEMORIAL PAVILION SITE
 Arnold Way
 Oxford OX2 9JD
 EXISTING BUILDINGS -
 ROOF PLANS AS EXISTING



STANHOPE WILKINSON ASSOCIATES
 ARCHITECTS
 2 Swinford Farm Eynsham Oxford OX29 4BL
 Tel: (01865)883222
 E-mail: office@swa-architects.co.uk

Scales 1:50 @ A1	Date	by
1:100 @ A3	08.03.2019	SW

Job No.	Drawing No.	Rev.
18367	006	P1